

Investment Highlights

La Debo Tenure and Project Overview

Located in well established gold district in Côte d'Ivoire

Côte d'Ivoire is West Africa's fastest growing economy and one of the rapidly developing gold provinces and main W. Africa's economic Franco Hub. Permit situated within highly prospective well known WA Birimian Belt

Brownfield exciting project

Advanced permit. Multiple delineated target corridors outside of PEA resource area which could become standalone operations

Developed infrastructure & good operating environment

Excellent Infrastructure: tarred national roads, power line through permit, abundant water, easy procurement

Labour and Security

Low sovereign risk & stable jurisdiction; Skilled labour, well established mining culture

Strong local partner - supportive relationship with the Mining ministry

Resource Growth

Magnetic anomaly continuous along strike for almost 30km linking 4 target areas indicating significant potential for resource growth in other proven target zones.

NI43-101 PEA (2016)

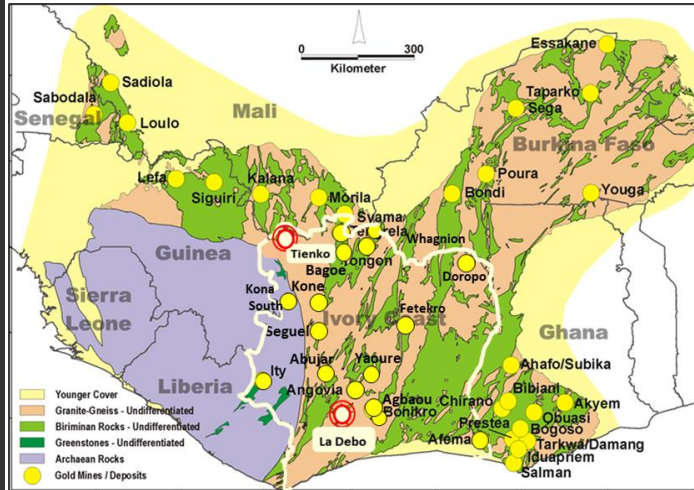
Positive PEA completed on **only 2 of 9 target areas**; 400,000 oz pit-constrained Compliant NI43-101 Inferred resource. Current drilling to grow existing resource in both Oxide and Sulphide zones.

Metallurgical test work indicated good recoveries – non refractory ore. Heap leach preferred method for the weathered saprolite and CIL for sulphide hard rock material

ESG

Carbon-neutral since 2021 (calculated scope 1 and 2 with selected additional scope 3)

Mentoring & internship of Ivorian geologists



Goldrange Côte d'Ivoire projects within Birimian Greenstone Belts in West Africa

La Debo is a structurally controlled orogenic gold deposit. Gold is mainly associated with quartz veins and veinlets in metasedimentary and granitoid units.

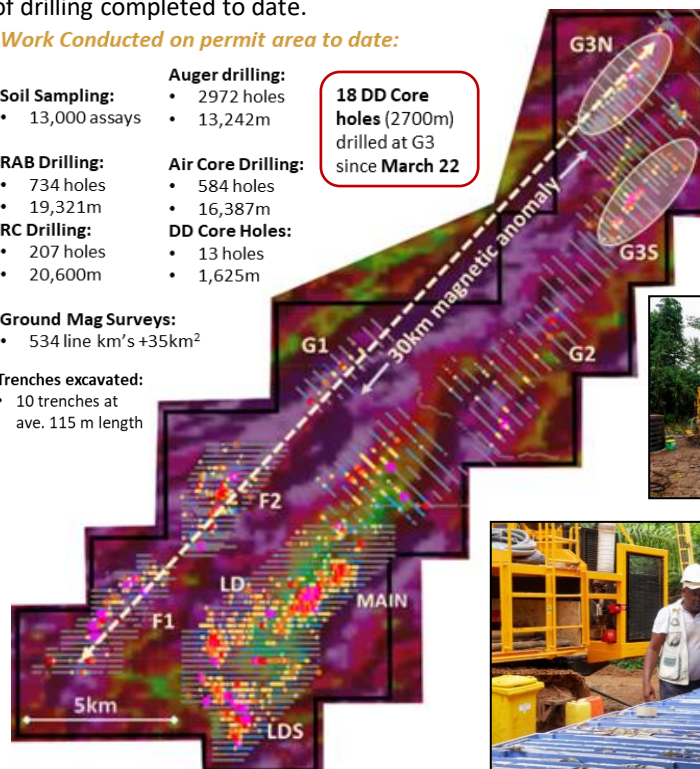
Tenure and Holding: The 218 km² La Debo permit No.0804 is situated in SW Côte d'Ivoire. It is readily accessed by all-weather roads with a power line running through the northern portion. The permit is 280 km west of Abidjan and 140 km southwest of the capital, Yamoussoukro. This project is at advanced exploration stage and requires additional drilling to upgrade and grow the resource.

Project Status:

1,4M oz (non-compliant) resources identified on 55% of target zones so far. Systematic exploration delineated 9 target corridors of which only 2 (G3N & G3S) have been drilled to compliant Mineral Resource status. A 6000m Diamond Drilling programme is in progress to create additional lateral continuity and extend the resource down dip. 70% of drilling completed to date.

Work Conducted on permit area to date:

- | | | |
|------------------------------------|---------------------------|---|
| Soil Sampling: | Auger drilling: | <div style="border: 1px solid red; padding: 5px; display: inline-block;"> 18 DD Core holes (2700m) drilled at G3 since March 22 </div> |
| • 13,000 assays | • 2972 holes
• 13,242m | |
| RAB Drilling: | Air Core Drilling: | |
| • 734 holes
• 19,321m | • 584 holes
• 16,387m | |
| RC Drilling: | DD Core Holes: | |
| • 207 holes
• 20,600m | • 13 holes
• 1,625m | |
| Ground Mag Surveys: | | |
| • 534 line km's +35km ² | | |
| Trenches excavated: | | |
| • 10 trenches at ave. 115 m length | | |



Drill collars & Geochem soil anomalies overlain on Aeromagnetic map of La Debo permit

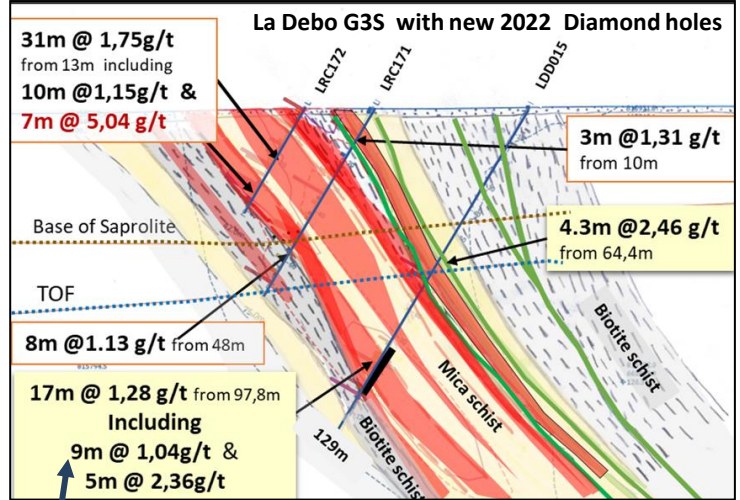
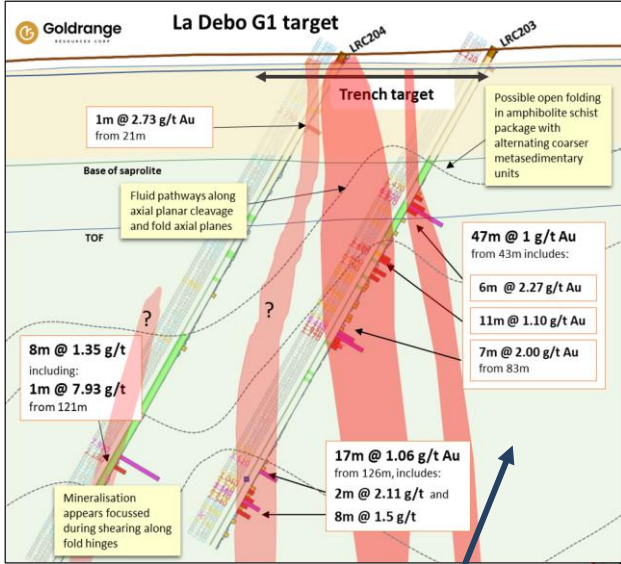
Location and Geology

West Africa is one of the world's major gold destinations with +200 million ounces of gold reserves already reported from a number of gold deposits. These gold deposits are all hosted within typical Birimian Greenstone Belts, 34% of which are situated in Côte d'Ivoire. The country has a rapidly growing annual Gold Production with 41t of gold produced from 6 mines in 2021



Resource Base

+ 2M oz potential expected from work conducted to date. 1,4M oz (non-compliant) gold inventory on only 55% of target zones includes PEA Inferred Resource of 400 000oz (Estimated according to NI43-101 Guidance 2016)

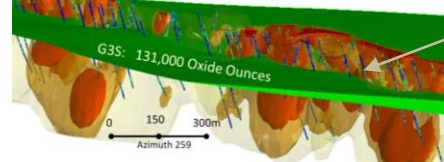


NI 43_101 PEA on G3N & S

Initial PEA completed on 2 of 9 target areas; G3N & G3S. Compliant Inferred resource of 400 000 oz (@1.3 g/t) within block modelled pit shells. (Estimated according to NI43-101 Guidance 2016)

G3 has a shallow free dig NI43-101 oxide resource of 145,000oz. Test work indicated good Heap Leach recovery of ~73% oxidized material and 90% CIL recovery

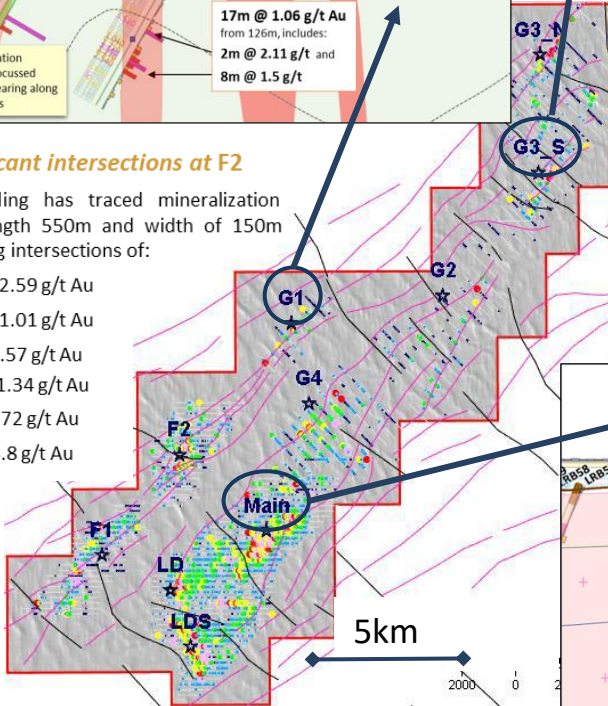
Leapfrog Model showing G3S ore body



Significant intersections at F2

RC drilling has traced mineralization over length 550m and width of 150m including intersections of:

- 10m @ 2.59 g/t Au
- 14m @ 1.01 g/t Au
- 4m @ 2.57 g/t Au
- 22m @ 1.34 g/t Au
- 8m @ 1.72 g/t Au
- 5m @ 4.8 g/t Au

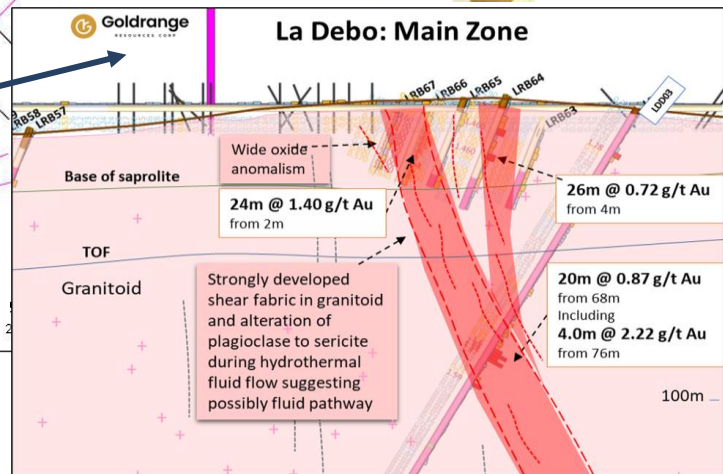


Current work Program 2022

3500m Diamond drill program at G3N & S nearing completion with the aim to upgrade and increase the current resource base and status. DDH Orientated core has greatly helped to understand the pattern & continuity of structures associated with the mineralising system.

Additional Target Areas

Only 25% of gold targets RC or DDH drilled to date. RC drill and trench work planned for Q4 2022 to test other high priority targets outside of G3. Target evaluation of these areas, in progress.



ESG & Community Upliftment

We aim to minimise environmental impacts at every stage of work from planning, through to exploration, development, mining, processing and decommissioning.

GR proving employment to local community and local Ivorian skilled senior personnel. Internships & mentoring provided to Ivorian graduates & university trainee geologists.

New Trust to be established to manage funds attributed to local community development and upliftment projects

For additional information or inquiries, please contact: Helen Ruth Pein, CEO, or Lynn Greyling VP Exploration: investors@goldrangeresources.com

JUNE 2022



Goldrange RESOURCES CORP